wax

15056

ARPA Network Information Center
Stanford Research Institute
Menlo Park, California 94025

Howard Frank
Network Analysis Corporation
March 16, 1973

NIC #15056
Packet Radio Temporary Note #32

SUBJECT: PACKET RADIO GROUP MEETING

DATE: APRIL 19 AND APRIL 20, 1973
(9 a.m.)

PLACE: NETWORK ANALYSIS CORPORATION
BEECHWOOD, OLD TAPPAN ROAD
GLEN COVE, NEW YORK 11542
(516) 671-9580

ASSISTANCE: PLEASE CALL JUDITH OTTO AT NAC FOR DIRECTIONS, HOTEL RESERVATIONS, ETC.

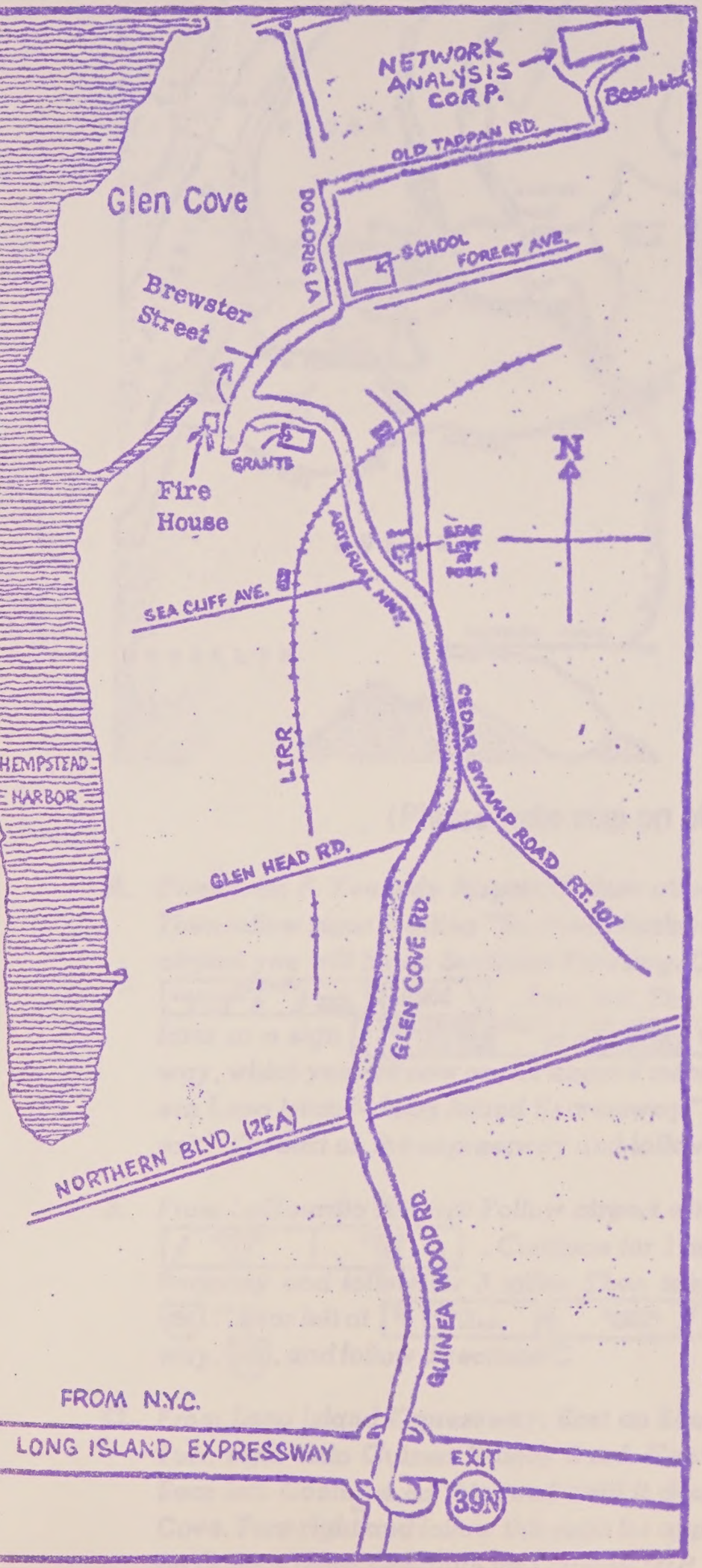

Directions to NAC

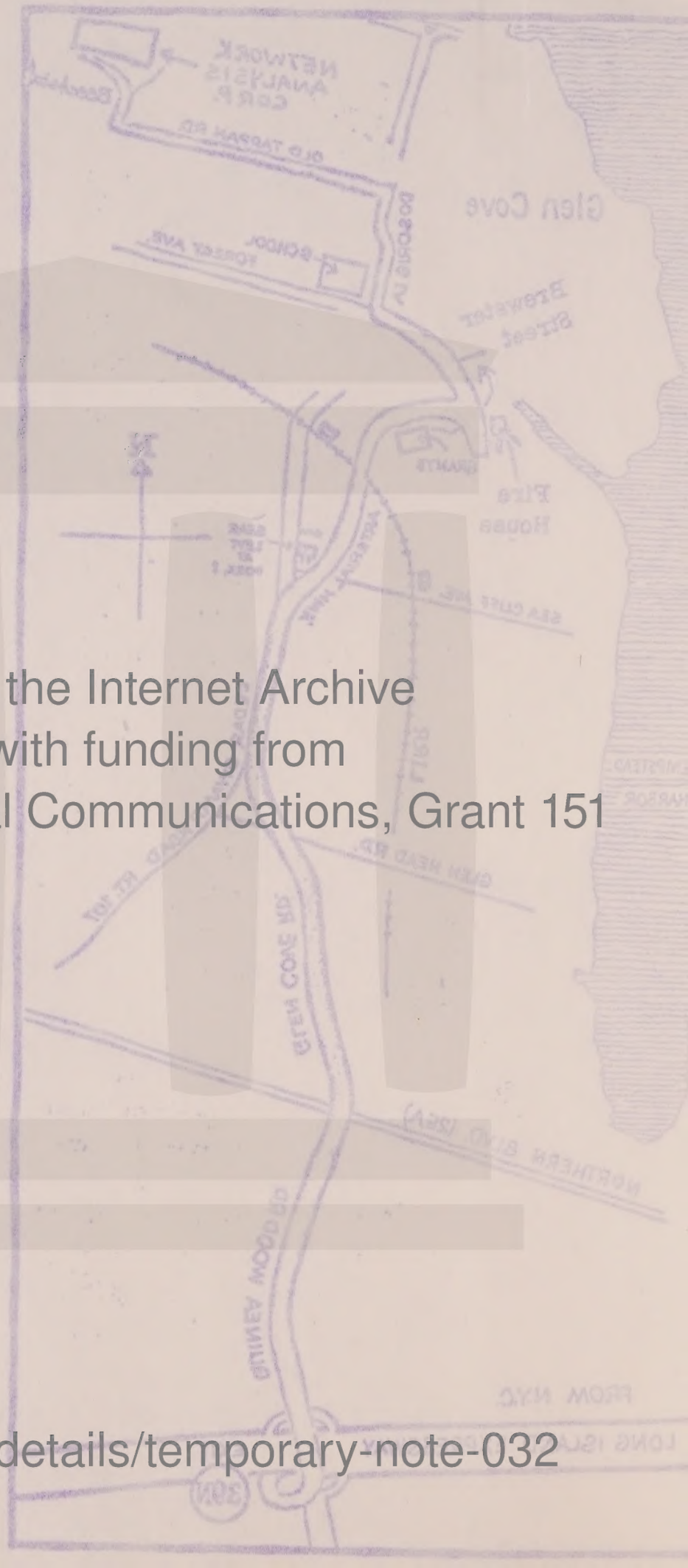

Digitized by the Internet Archive
in 2025 with funding from
Amateur Radio Digital Communications, Grant 151

https://archive.org/details/temporary-note-032

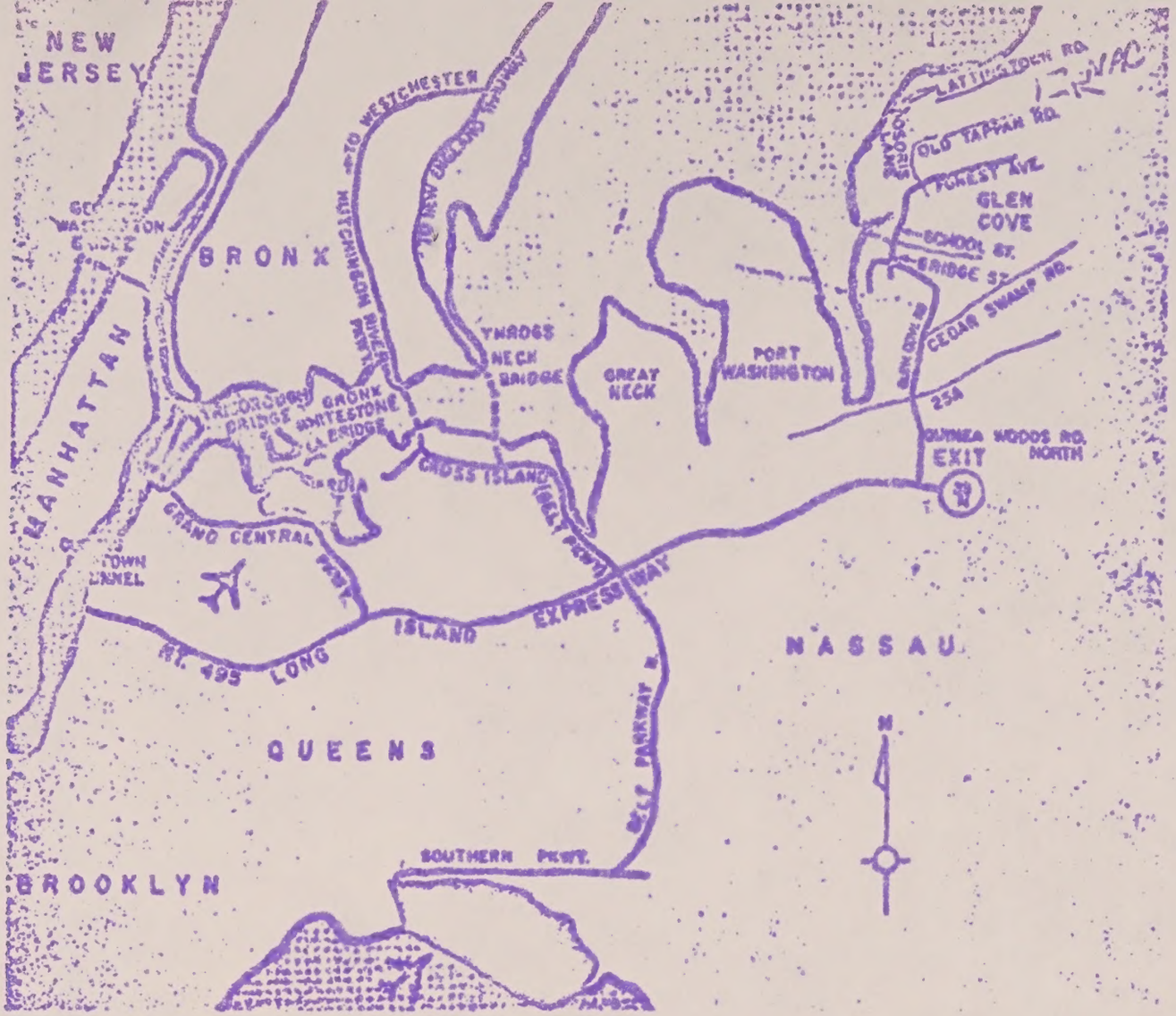

(Please note map on other side)

A. From John F. Kennedy Airport: Follow airport exit signs toward Long Island. Then follow signs reading "Southern Parkway—Long Island." At the exit of the airport you will be on Southern Parkway. Continue on the Parkway to a sign  . Bear left. The road forks again about two miles later at a sign  . Follow the Cross Island Parkway, which you are now on, for about 6 more miles. You will see signs to "Eastern Long Island—Long Island Expressway." (The signs are small and close to exit). Go east on the expressway and follow directions C.

B. From LaGuardia Airport: Follow airport exit signs to Long Island. Bear left at  . Continue for 1 mile, turn right onto Grand Central Parkway and follow for 3 miles. Then take "Midtown Tunnel—Long Island, (495)." Bear left at . Go east on Long Island Expressway, (495), and follow directions C.

C. From Long Island Expressway: East on Long Island Expressway to exit 39 N. Turn right onto Guinea Woods Road. Continue for 4.7 miles to 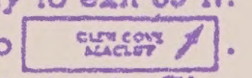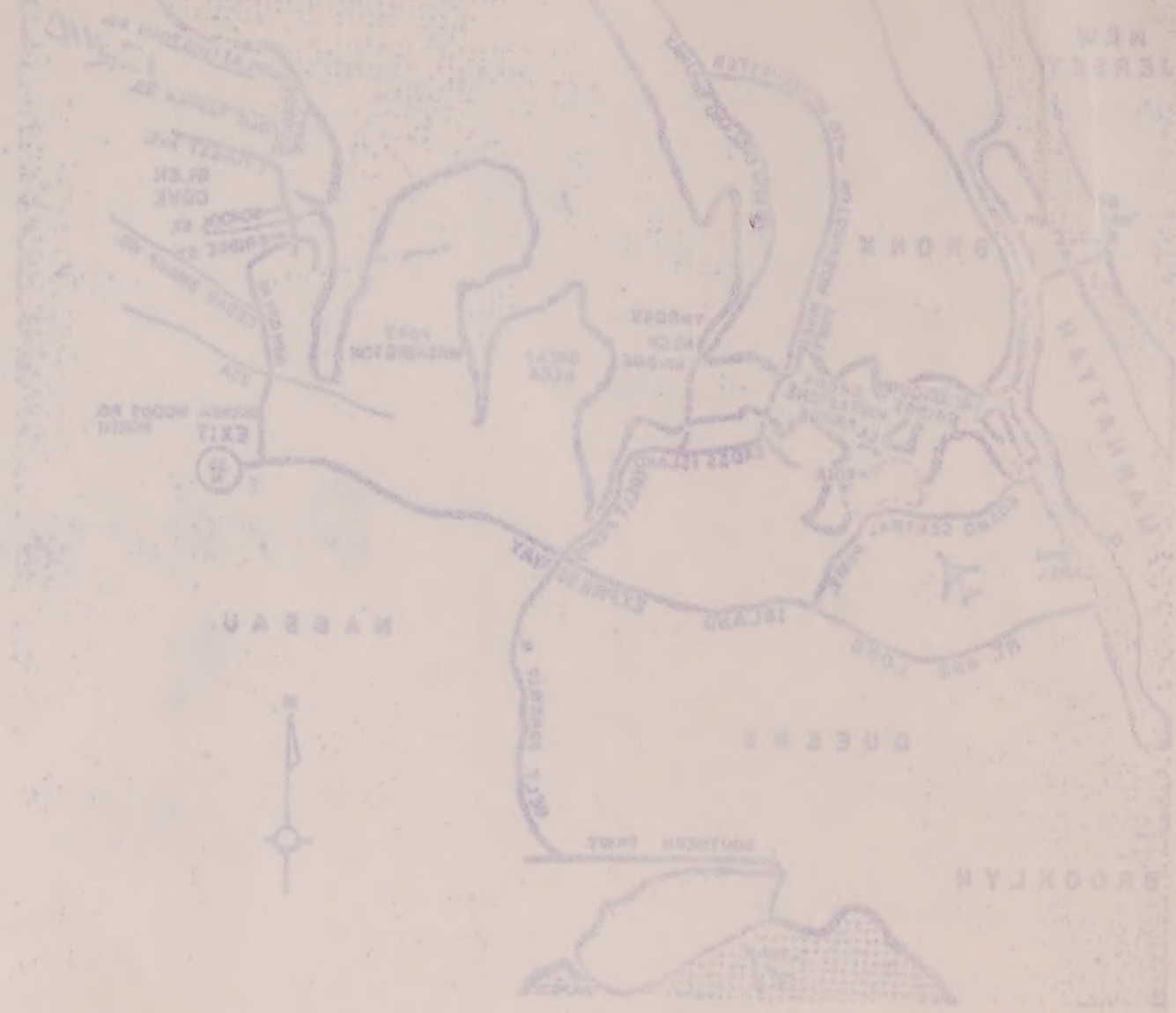 . Bear left. Continue on this road until it dead-ends at the fire station in Glen Cove. Turn right and follow this road for approximately one half mile. Turn left on Dosoris Lane. Continue for 1 mile to Old Tappan Road. Turn right. NAC is third estate (Beechwood) on left.